
















Travel (miles)	and then	to take	show map	total (miles)
0.00	Start out at Pontarddulais, Swansea	A48		0.00
0.48	Petrol Station	A48		0.48
0.08	Turn left onto the A4138 (signposted Llanelli)	A4138		0.56
0.04	Continue forward onto Heol Iscoed - A4138. Entering Hendy	A4138		0.60
0.10	Warning: Speed Cameras along the A4138 	A4138		0.70
0.58	Turn left, then join the M4 motorway (signposted Cardiff)	M4		1.28
3.93	Travelodge - Swansea M4 West Service Area (MOTO) 	M4		5.21
7.00	Leave the M4 at junction 43 (signposted Neath, Merthyr Tydfil), then at roundabout take the 1st exit onto the A465 (signposted Neath, Merthyr Tydfil)	A465		12.21
0.41	Continue forward onto the A465. Entering Neath	A465		12.63
0.25	Petrol Station	A465		12.88
1.07	Branch left (signposted Neath), then at roundabout take the 3rd exit onto the A474 (signposted Neath)	A474		13.95
0.73	At roundabout take the 2nd exit onto Windsor Road - A474	A474		14.68
0.07	At roundabout take the 1st exit onto Eastland Road - B4434 (signposted Cimla, Pontrhydyfen)	B4434		14.75
0.26	Turn right onto Cimla Road - B4287	B4287		15.01
2.57	Continue forward onto the B4287. Entering Efail Fach	B4287		17.58
0.02	Turn left onto Ton-Mawr Road	Ton-Mawr Road		17.60
0.63	Continue forward onto Ton-Mawr Road. Entering Tonmawr	Ton-Mawr Road		18.23
0.57	Arrive at Tonmawr, Port Talbot	Unclassified		18.80